





# Trail Map

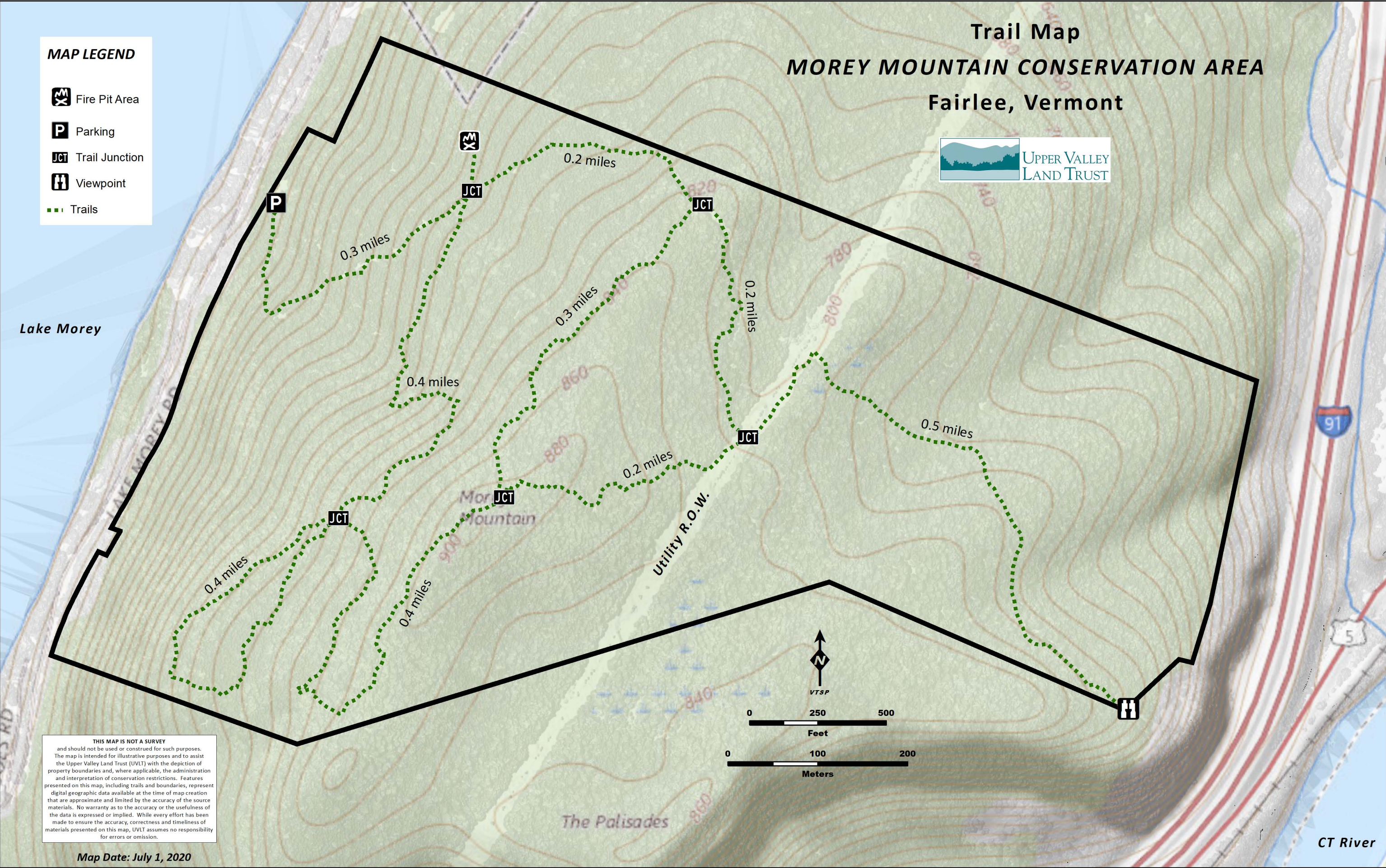
## MOREY MOUNTAIN CONSERVATION AREA

### Fairlee, Vermont

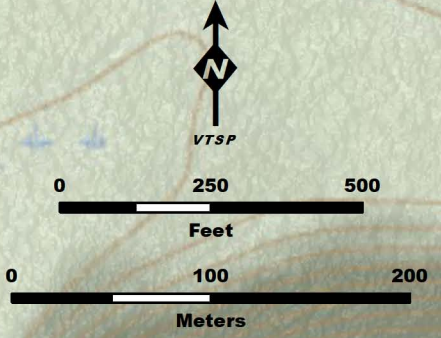


**MAP LEGEND**

-  Fire Pit Area
-  Parking
-  Trail Junction
-  Viewpoint
-  Trails



**THIS MAP IS NOT A SURVEY**  
 and should not be used or construed for such purposes. The map is intended for illustrative purposes and to assist the Upper Valley Land Trust (UVLT) with the depiction of property boundaries and, where applicable, the administration and interpretation of conservation restrictions. Features presented on this map, including trails and boundaries, represent digital geographic data available at the time of map creation that are approximate and limited by the accuracy of the source materials. No warranty as to the accuracy or the usefulness of the data is expressed or implied. While every effort has been made to ensure the accuracy, correctness and timeliness of materials presented on this map, UVLT assumes no responsibility for errors or omission.



Map Date: July 1, 2020